



**Hot Dry Rocks Pty Ltd**  
Geothermal Energy Consultants

HEAD OFFICE  
PO Box 251  
South Yarra, Vic 3141  
Australia  
**T** +61 3 9867 4078  
**F** +61 3 9279 3955  
**E** [info@hotdryrocks.com](mailto:info@hotdryrocks.com)  
**W** [www.hotdryrocks.com](http://www.hotdryrocks.com)

ABN: 12 114 617 622

**SERVICES**

Exploration  
Rock Property Measurements  
Project Development  
Portfolio Management  
Grant Applications

# Results from Downhole Temperature Profile Readings: SEL 26/2005.

Marion Bay, Murdunna, Rheban and Sorell.

Prepared for KUTh Energy Ltd

November 2008 - Final Report

Paul Donaldson



---

## Executive summary

This report provides results obtained from precision temperature logging undertaken in October and November of 2008, of four of KUTH's heat flow holes within tenement SEL26/2005.

All four holes (Marion Bay, Murdunna, Rheban and Sorell) are considered to have reached equilibration. The geothermal gradients are displayed in the enclosed figures, and the logged temperatures are listed in the appendix.

CONFIDENTIAL

### Disclaimer

The information and opinions in this report have been generated to the best ability of the author, and Hot Dry Rocks Pty Ltd hope they may be of assistance to you. However, neither the author nor any other employee of Hot Dry Rocks Pty Ltd guarantees that the report is without flaw or is wholly appropriate for your particular purposes, and therefore we disclaim all liability for any error, loss or other consequence which may arise from you relying on any information in this publication.



---

## Table of Contents

<b>1.0</b>	<b>INTRODUCTION .....</b>	<b>2</b>
<b>2.0</b>	<b>RESULTS .....</b>	<b>2</b>
	Table 1. Geothermal gradient ( $^{\circ}\text{C}/\text{km}$ ) values for selected depth profiles .....	2
	Appendix 1: Tables of temperatures recorded .....	7

### LIST OF FIGURES

Figure 1	Marion Bay Geothermal Gradient .....	3
Figure 2	Murdunna Geothermal Gradient .....	4
Figure 3	Rheban Geothermal Gradient .....	5
Figure 4	Sorell Geothermal Gradient .....	6

## 1.0 Introduction

During October and November 2008, four of the completed geothermal exploration holes drilled by KUTh Energy were sampled for temperature.

Temperatures were logged using a thermistor, a type of resistor that relies on the change in resistance to measure temperature change. Each hole was sampled at 1 metre increments. Results are presented in the following report as graphs of geothermal gradients (Figures 1 to 4) and tables of temperature recorded per metre (

Appendix 1).

The results presented for all four holes listed are the results from the second logging runs of these holes, and are considered to be equilibrated. It is therefore expected that the results presented here are an accurate representation of the actual thermal conditions of the holes.

The results provided in this report are based on data collected from the field sampling. Detailed analysis of the thermal properties of the areas sampled will be provided in a separate report for all four holes listed incorporating the data obtained from the conductivity analysis. The temperature profile data aids in the selection and sampling of appropriate lithological intervals for conductivity analysis.

## 2.0 Results

The results provide recorded temperatures for each metre of the successfully logged holes.

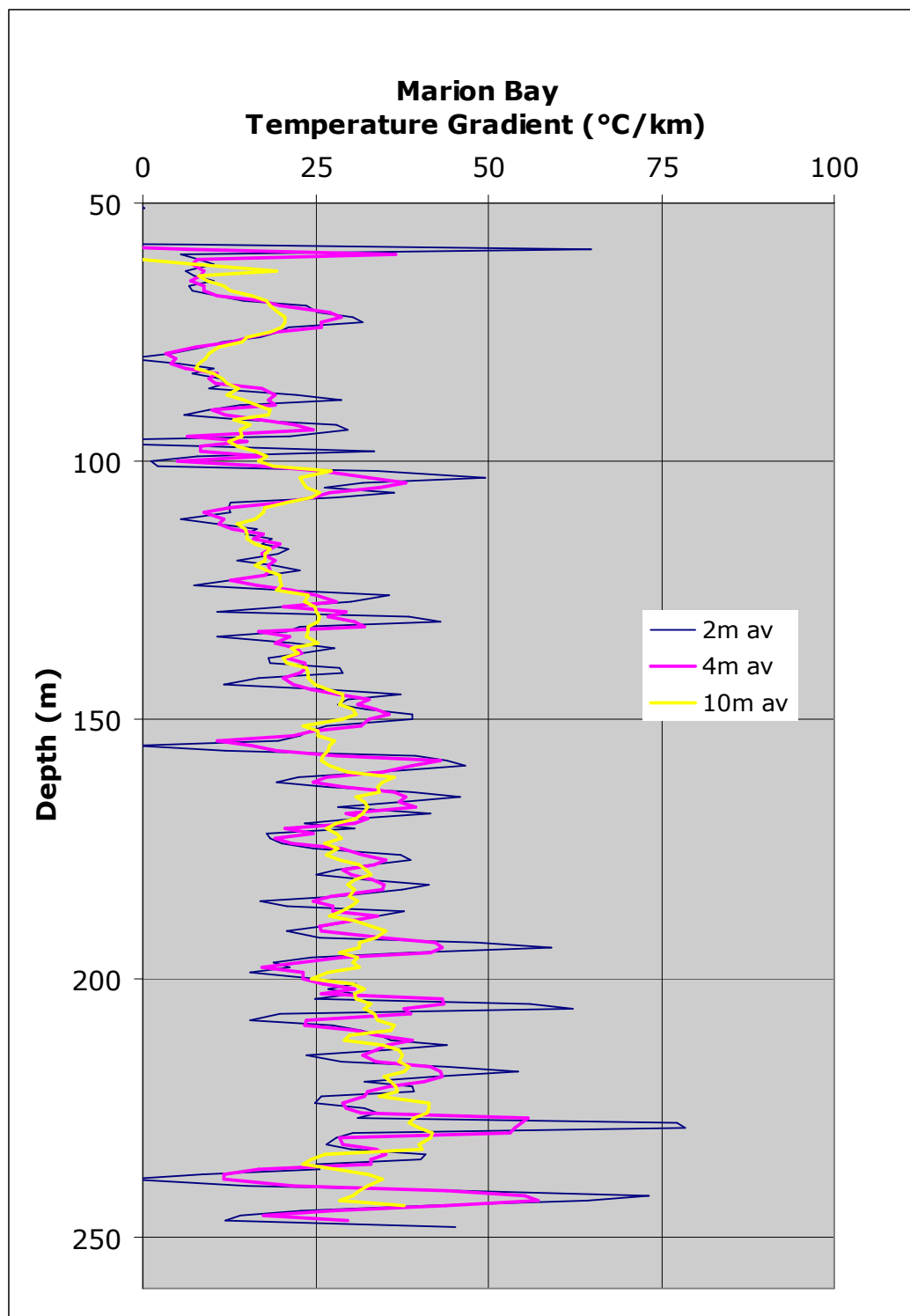
The gradient profiles for each of the logged holes can be seen as average temperature gradients over 2m, 4m and 10m in Figures 1 to 4. The variable nature of the gradient profile can be indicative of unconfined aquifer flows disturbing the thermal profile of the well.

The corresponding preliminary geothermal gradients for selected sections are displayed in Table 1

**Table 1. Geothermal gradient (°C/km) values for selected depth profiles**

<b>Depth (m)</b>	<b>Marion Bay</b>	<b>Murdunna</b>	<b>Rheban</b>	<b>Sorell</b>
<b>50 - 150</b>	15.046	34.589	39.024	22.422
<b>150 - BoH</b>	32.150	36.992	44.695	31.198

Figure 1 Marion Bay Geothermal Gradient



**Figure 2** Murdunna Geothermal Gradient

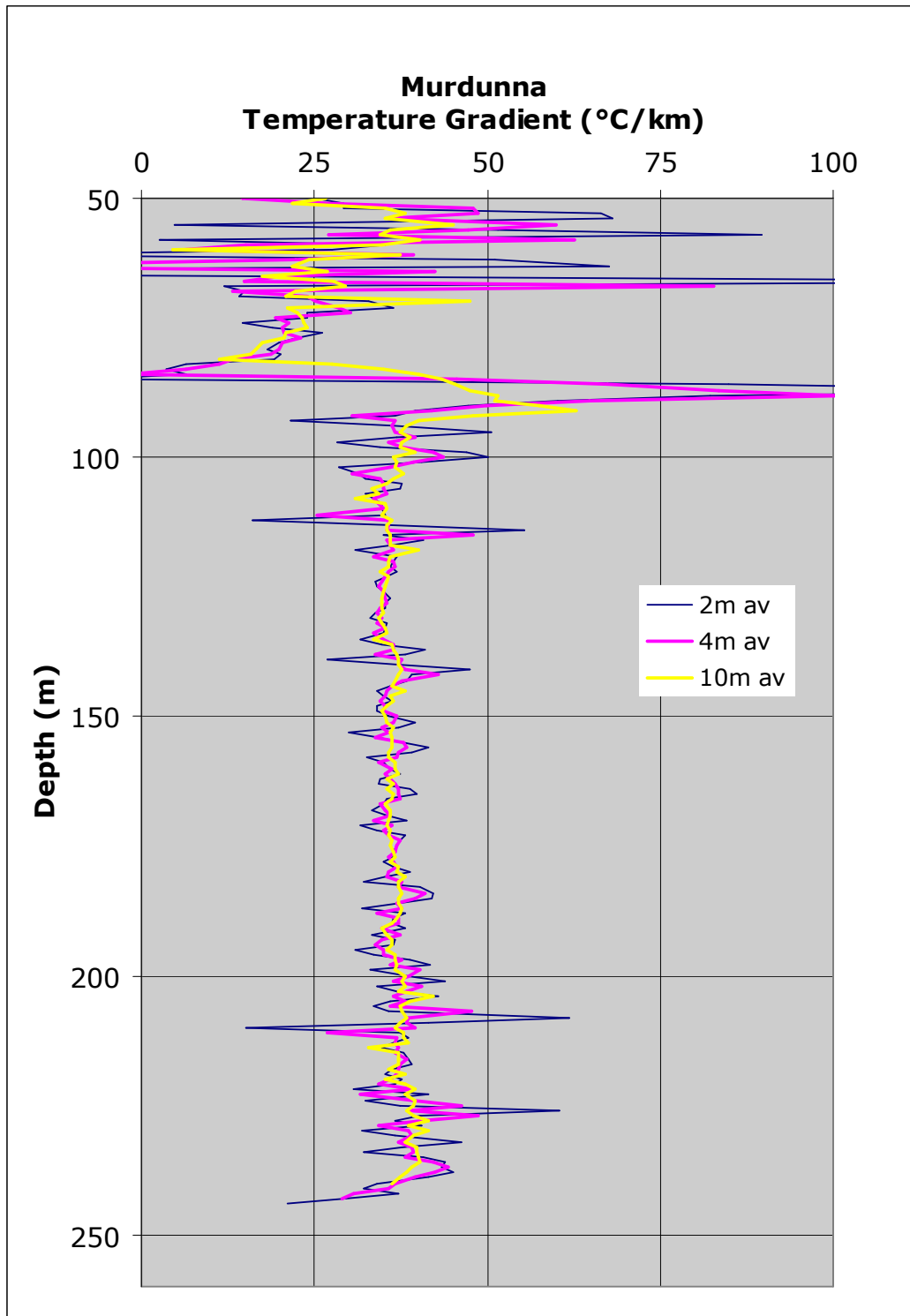
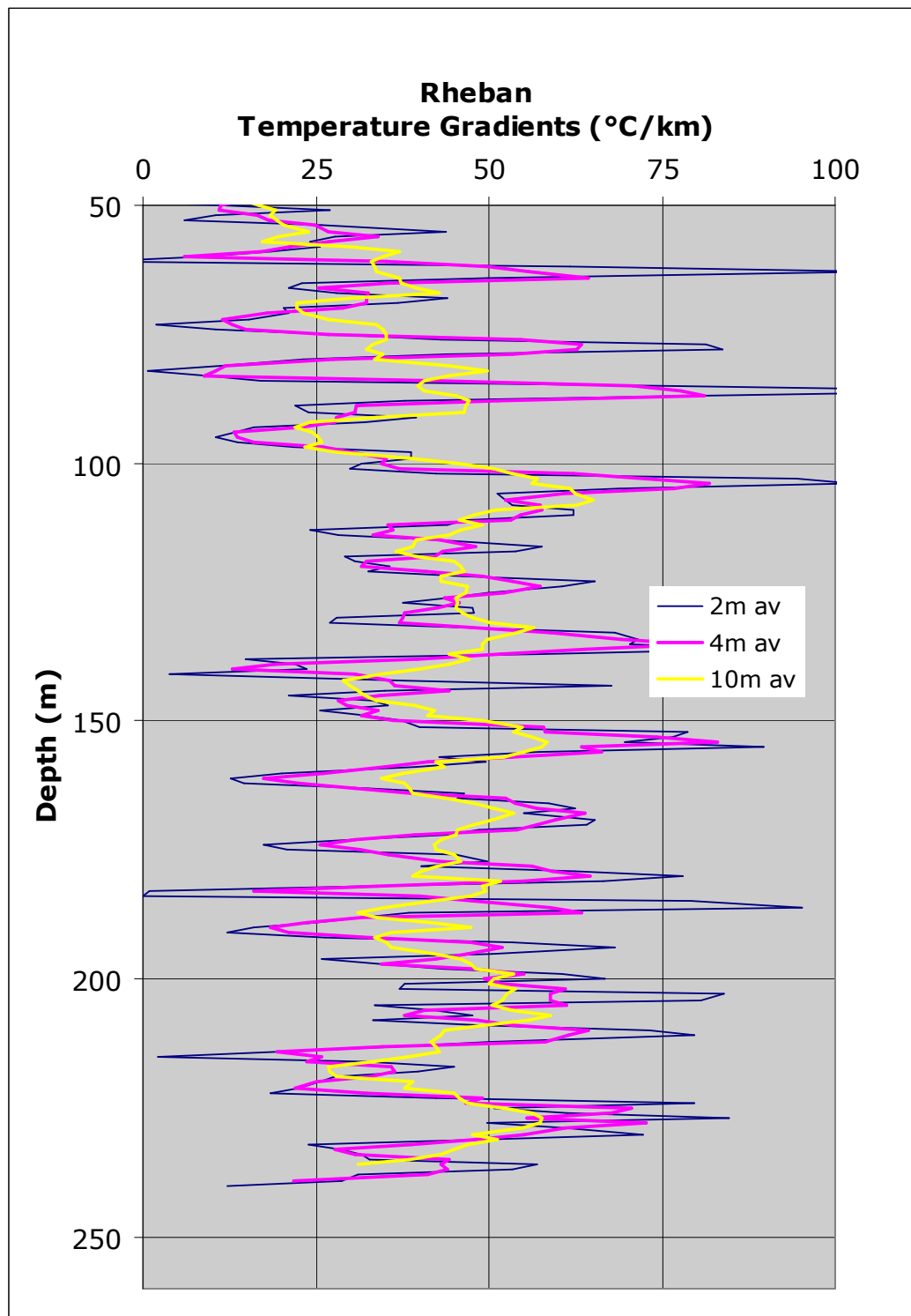
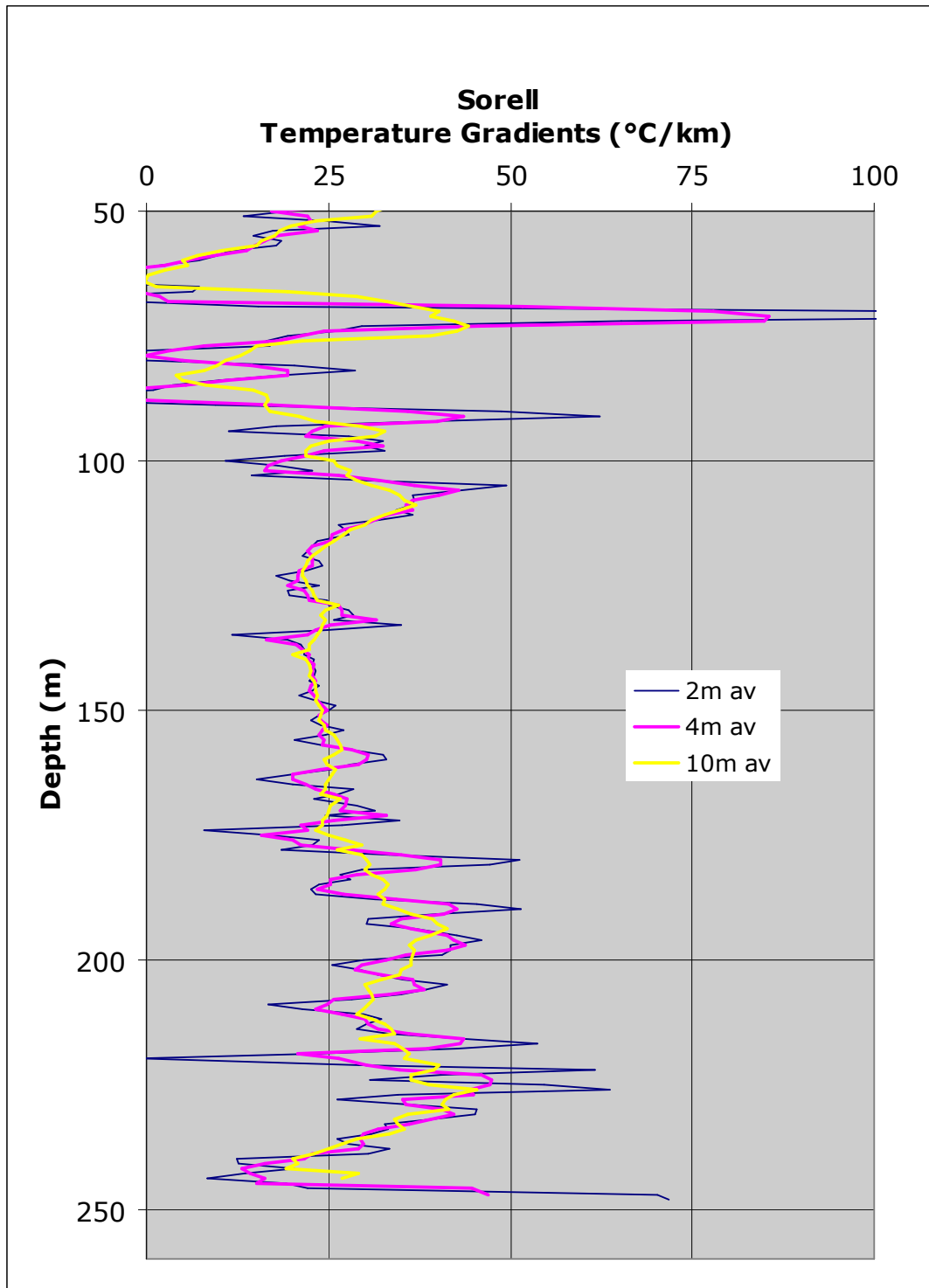




Figure 3 Rheban Geothermal Gradient



**Figure 4** Sorell Geothermal Gradient



---

## **Appendix 1:**

### **Tables of recorded down hole temperature**

CONFIDENTIAL

### Marion Bay - Depth vs. Temperature results

Depth	Temp (Deg C)	Depth	Temp (Deg C)	Depth	Temp (Deg C)	Depth	Temp (Deg C)
1	16.0865	43	14.5293	85	14.6073	127	15.3667
2	16.0118	44	14.5145	86	14.6191	128	15.3936
3	15.9121	45	14.4710	87	14.6266	129	15.4073
4	15.8475	46	14.4858	88	14.6634	130	15.4151
5	15.8074	47	14.4841	89	14.6841	131	15.4842
6	15.7459	48	14.4724	90	14.6916	132	15.5012
7	15.6902	49	14.4664	91	14.7031	133	15.5297
8	15.6458	50	14.4551	92	14.7035	134	15.5431
9	15.6051	51	14.4647	93	14.7317	135	15.5514
10	15.5789	52	14.4556	94	14.7595	136	15.5864
11	15.5536	53	14.4439	95	14.7909	137	15.6067
12	15.5186	54	14.4440	96	14.8019	138	15.6321
13	15.4806	55	14.4405	97	14.7574	139	15.6433
14	15.3226	56	14.3442	98	14.8197	140	15.6692
15	15.2813	57	14.2710	99	14.8246	141	15.7003
16	15.2410	58	14.1623	100	14.8352	142	15.7272
17	15.1661	59	14.2853	101	14.8268	143	15.7338
18	15.1490	60	14.2922	102	14.8397	144	15.7505
19	15.0690	61	14.2965	103	14.8947	145	15.7873
20	15.0287	62	14.3086	104	14.9388	146	15.8251
21	14.9975	63	14.3172	105	14.9584	147	15.8467
22	14.9698	64	14.3211	106	14.9914	148	15.8818
23	14.9280	65	14.3319	107	15.0312	149	15.9113
24	14.9067	66	14.3419	108	15.0474	150	15.9598
25	14.8894	67	14.3453	109	15.0568	151	15.9894
26	14.8699	68	14.3562	110	15.0720	152	16.0130
27	14.8539	69	14.3670	111	15.0819	153	16.0376
28	14.8327	70	14.3851	112	15.0829	154	16.0584
29	14.8106	71	14.4141	113	15.1035	155	16.0769
30	14.7890	72	14.4358	114	15.1157	156	16.0565
31	14.7643	73	14.4749	115	15.1332	157	16.1006
32	14.7330	74	14.4997	116	15.1531	158	16.1357
33	14.6970	75	14.5171	117	15.1675	159	16.1885
34	14.6685	76	14.5389	118	15.1950	160	16.2291
35	14.6400	77	14.5512	119	15.2068	161	16.2563
36	14.6164	78	14.5617	120	15.2222	162	16.2740
37	14.6033	79	14.5687	121	15.2444	163	16.2951
38	14.5924	80	14.5700	122	15.2675	164	16.3277
39	14.5824	81	14.5644	123	15.2802	165	16.3729
40	14.5710	82	14.5805	124	15.2929	166	16.4196
41	14.5301	83	14.5849	125	15.2952	167	16.4476
42	14.5153	84	14.5950	126	15.3334	168	16.4762

Depth	Temp (Deg C)	Depth	Temp (Deg C)	Depth	Temp (Deg C)	Depth	Temp (Deg C)
169	16.5309	209	17.7145	249	19.1403		
170	16.5377	210	17.7423	250	19.1748		
171	16.5776	211	17.7775				
172	16.5990	212	17.8106				
173	16.6136	213	17.8491				
174	16.6361	214	17.8985				
175	16.6537	215	17.9188				
176	16.6855	216	17.9459				
177	16.7281	217	17.9763				
178	16.7629	218	18.0339				
179	16.7939	219	18.0849				
180	16.8190	220	18.1181				
181	16.8442	221	18.1492				
182	16.8837	222	18.1963				
183	16.9268	223	18.2275				
184	16.9591	224	18.2482				
185	16.9834	225	18.2774				
186	16.9929	226	18.3125				
187	17.0252	227	18.3455				
188	17.0686	228	18.3749				
189	17.0931	229	18.4999				
190	17.1292	230	18.5317				
191	17.1452	231	18.5608				
192	17.1708	232	18.5878				
193	17.1965	233	18.6137				
194	17.2675	234	18.6478				
195	17.3145	235	18.6956				
196	17.3444	236	18.7282				
197	17.3632	237	18.7456				
198	17.3819	238	18.7794				
199	17.4058	239	18.7630				
200	17.4130	240	18.7749				
201	17.4563	241	18.7929				
202	17.4746	242	18.8669				
203	17.5097	243	18.9395				
204	17.5358	244	18.9957				
205	17.5593	245	19.0217				
206	17.6476	246	19.0416				
207	17.6836	247	19.0498				
208	17.6872	248	19.0653				

**Murdunna - Depth vs. Temperature results.**

Depth	Temp (Deg C)	Depth	Temp (Deg C)	Depth	Temp (Deg C)	Depth	Temp (Deg C)
1	16.0530	43	13.6601	85	14.6243	127	16.3466
2	15.8921	44	13.6768	86	14.6086	128	16.3823
3	15.7125	45	13.6810	87	14.7942	129	16.4170
4	15.6117	46	13.6935	88	14.8921	130	16.4528
5	15.5555	47	13.6978	89	14.9585	131	16.4848
6	15.5146	48	13.7103	90	15.0125	132	16.5188
7	15.4899	49	13.7021	91	15.0529	133	16.5557
8	15.4382	50	13.7104	92	15.0915	134	16.5894
9	15.3598	51	13.7522	93	15.1262	135	16.6260
10	15.2858	52	13.7690	94	15.1348	136	16.6529
11	15.1822	53	13.8108	95	15.1993	137	16.6955
12	15.1148	54	13.9020	96	15.2360	138	16.7348
13	15.0659	55	13.9471	97	15.2732	139	16.7717
14	14.8378	56	13.9118	98	15.2927	140	16.7884
15	13.5559	57	14.0505	99	15.3423	141	16.8462
16	13.2517	58	14.0913	100	15.3866	142	16.8833
17	13.1869	59	14.0557	101	15.4424	143	16.9244
18	13.1465	60	14.1617	102	15.4676	144	16.9602
19	13.1385	61	14.1111	103	15.4993	145	16.9966
20	13.1507	62	14.1154	104	15.5306	146	17.0285
21	13.1750	63	14.2132	105	15.5643	147	17.0665
22	13.1953	64	14.2505	106	15.6059	148	17.1010
23	13.1994	65	13.9925	107	15.6392	149	17.1346
24	13.2116	66	14.2854	108	15.6707	150	17.1693
25	13.2279	67	14.2936	109	15.7065	151	17.2061
26	13.2361	68	14.3096	110	15.7405	152	17.2484
27	13.2240	69	14.3234	111	15.7759	153	17.2803
28	13.2281	70	14.3377	112	15.8110	154	17.3081
29	13.2810	71	14.3891	113	15.8083	155	17.3487
30	13.3014	72	14.4108	114	15.8831	156	17.3838
31	13.3218	73	14.4373	115	15.9189	157	17.4316
32	13.3464	74	14.4586	116	15.9532	158	17.4618
33	13.3628	75	14.4664	117	16.0004	159	17.4970
34	13.4407	76	14.4964	118	16.0255	160	17.5319
35	13.4942	77	14.5187	119	16.0624	161	17.5688
36	13.5148	78	14.5414	120	16.0994	162	17.6069
37	13.5273	79	14.5584	121	16.1351	163	17.6378
38	13.5438	80	14.5777	122	16.1713	164	17.6755
39	13.5604	81	14.5987	123	16.2090	165	17.7153
40	13.5811	82	14.6158	124	16.2425	166	17.7552
41	13.6392	83	14.6115	125	16.2765	167	17.7864
42	13.7058	84	14.6230	126	16.3106	168	17.8254

Depth	Temp (Deg C)	Depth	Temp (Deg C)	Depth	Temp (Deg C)	Depth	Temp (Deg C)
169	17.8530	209	19.3769				
170	17.8964	210	19.3709				
171	17.9299	211	19.4073				
172	17.9598	212	19.4459				
173	17.9981	213	19.4847				
174	18.0360	214	19.5190				
175	18.0729	215	19.5544				
176	18.1098	216	19.5946				
177	18.1458	217	19.6319				
178	18.1830	218	19.6728				
179	18.2159	219	19.7045				
180	18.2558	220	19.7432				
181	18.2937	221	19.7797				
182	18.3263	222	19.8168				
183	18.3579	223	19.8413				
184	18.4067	224	19.9000				
185	18.4422	225	19.9060				
186	18.4907	226	19.9748				
187	18.5166	227	20.0269				
188	18.5544	228	20.0552				
189	18.5929	229	20.1005				
190	18.6271	230	20.1365				
191	18.6652	231	20.1643				
192	18.7034	232	20.2098				
193	18.7318	233	20.2567				
194	18.7766	234	20.2853				
195	18.8046	235	20.3210				
196	18.8387	236	20.3669				
197	18.8717	237	20.4088				
198	18.9163	238	20.4538				
199	18.9550	239	20.4988				
200	18.9827	240	20.5368				
201	19.0325	241	20.5670				
202	19.0705	242	20.6009				
203	19.1007	243	20.6414				
204	19.1443	244	20.6591				
205	19.1863	245	20.6835				
206	19.2162						
207	19.2533						
208	19.2878						

**Rheban - Depth vs. Temperature results.**

Depth	Temp (Deg C)	Depth	Temp (Deg C)	Depth	Temp (Deg C)	Depth	Temp (Deg C)
1	16.0381	43	14.3248	85	15.5119	127	17.4574
2	15.9758	44	14.4129	86	15.6501	128	17.4896
3	15.8603	45	14.4397	87	15.7610	129	17.5525
4	15.7005	46	14.4562	88	15.8114	130	17.5854
5	15.5466	47	14.4775	89	15.8366	131	17.6085
6	15.5149	48	14.5022	90	15.8552	132	17.6394
7	15.5011	49	14.5109	91	15.8843	133	17.7013
8	15.4791	50	14.4935	92	15.9340	134	17.7758
9	15.4416	51	14.5340	93	15.9485	135	17.8444
10	15.4018	52	14.5475	94	15.9659	136	17.9163
11	15.3262	53	14.5549	95	15.9753	137	18.0211
12	15.2830	54	14.5592	96	15.9871	138	18.0311
13	15.2219	55	14.6064	97	16.0026	139	18.0506
14	15.1889	56	14.6466	98	16.0304	140	18.0754
15	15.1533	57	14.6620	99	16.0800	141	18.0980
16	15.1043	58	14.6949	100	16.1080	142	18.0828
17	15.0737	59	14.7133	101	16.1431	143	18.1731
18	15.0589	60	14.7318	102	16.1679	144	18.2182
19	15.0370	61	14.7304	103	16.2279	145	18.2432
20	15.0012	62	14.7190	104	16.3568	146	18.2602
21	14.1500	63	14.8541	105	16.4329	147	18.3098
22	13.8554	64	14.9309	106	16.4948	148	18.3312
23	13.9160	65	14.9536	107	16.5355	149	18.3611
24	13.8911	66	14.9768	108	16.5997	150	18.3959
25	13.8836	67	14.9959	109	16.6421	151	18.4356
26	13.9117	68	15.0326	110	16.7243	152	18.4760
27	13.8911	69	15.0841	111	16.7665	153	18.5931
28	13.9358	70	15.1061	112	16.8177	154	18.6289
29	13.9438	71	15.1249	113	16.8547	155	18.7323
30	13.9311	72	15.1483	114	16.8661	156	18.8083
31	14.0233	73	15.1555	115	16.9111	157	18.8467
32	13.9564	74	15.1523	116	16.9508	158	18.8939
33	14.0368	75	15.1767	117	17.0264	159	18.9457
34	14.0364	76	15.2078	118	17.0583	160	18.9728
35	14.0432	77	15.2630	119	17.0848	161	18.9861
36	13.9733	78	15.3706	120	17.1193	162	18.9983
37	14.0601	79	15.4304	121	17.1559	163	19.0155
38	14.0703	80	15.4583	122	17.1846	164	19.0632
39	13.6517	81	15.4766	123	17.2485	165	19.1082
40	13.9733	82	15.4807	124	17.3152	166	19.1539
41	14.0958	83	15.4780	125	17.3694	167	19.2254
42	14.2072	84	15.5000	126	17.4146	168	19.2787



Depth	Temp (Deg C)	Depth	Temp (Deg C)	Depth	Temp (Deg C)	Depth	Temp (Deg C)
169	19.3355	209	21.1090				
170	19.4094	210	21.1790				
171	19.4638	211	21.2554				
172	19.5064	212	21.3384				
173	19.5514	213	21.3554				
174	19.5668	214	21.4112				
175	19.5862	215	21.3943				
176	19.6085	216	21.4156				
177	19.6766	217	21.4584				
178	19.7082	218	21.5057				
179	19.7571	219	21.5379				
180	19.8332	220	21.5613				
181	19.9132	221	21.5892				
182	19.9661	222	21.6063				
183	19.9772	223	21.6260				
184	19.9679	224	21.6909				
185	19.9772	225	21.7854				
186	20.1263	226	21.7924				
187	20.1675	227	21.9081				
188	20.2034	228	21.9616				
189	20.2306	229	22.0076				
190	20.2530	230	22.0835				
191	20.2625	231	22.1519				
192	20.2773	232	22.1819				
193	20.3153	233	22.1996				
194	20.3842	234	22.2389				
195	20.4515	235	22.2625				
196	20.4850	236	22.3046				
197	20.5030	237	22.3764				
198	20.5540	238	22.4114				
199	20.5894	239	22.4386				
200	20.6750	240	22.4691				
201	20.7229	241	22.4631				
202	20.7508						
203	20.7969						
204	20.9189						
205	20.9581						
206	20.9858						
207	21.0423						
208	21.0812						

**Sorell - Depth vs. Temperature results.**

Depth	Temp (Deg C)	Depth	Temp (Deg C)	Depth	Temp (Deg C)	Depth	Temp (Deg C)
1	19.1615	43	14.8127	85	15.7334	127	16.7684
2	18.8044	44	14.8255	86	15.7334	128	16.7930
3	18.1231	45	14.8582	87	15.7352	129	16.8181
4	18.0309	46	14.8804	88	15.7101	130	16.8432
5	17.9768	47	14.9783	89	15.7059	131	16.8738
6	17.9355	48	15.0274	90	15.7291	132	16.9000
7	17.9161	49	15.0502	91	15.8036	133	16.9253
8	17.8743	50	15.0694	92	15.8535	134	16.9699
9	17.8129	51	15.0892	93	15.8797	135	16.9749
10	17.7491	52	15.0959	94	15.8891	136	16.9933
11	17.6999	53	15.1386	95	15.9022	137	17.0136
12	17.6422	54	15.1602	96	15.9444	138	17.0356
13	17.5871	55	15.1732	97	15.9670	139	17.0570
14	17.5497	56	15.1894	98	16.0046	140	17.0790
15	17.5072	57	15.2102	99	16.0325	141	17.1030
16	17.4689	58	15.2251	100	16.0424	142	17.1245
17	17.4245	59	15.2332	101	16.0542	143	17.1495
18	17.4148	60	15.2445	102	16.0783	144	17.1706
19	17.3376	61	15.2476	103	16.0996	145	17.1942
20	17.3032	62	15.2481	104	16.1072	146	17.2178
21	17.2643	63	15.2435	105	16.1599	147	17.2400
22	17.2386	64	15.2304	106	16.2061	148	17.2596
23	17.2058	65	15.2227	107	16.2467	149	17.2864
24	17.1756	66	15.2448	108	16.2792	150	17.3117
25	17.1475	67	15.2353	109	16.3204	151	17.3364
26	17.1234	68	15.2262	110	16.3521	152	17.3592
27	15.2272	69	15.2303	111	16.3891	153	17.3816
28	14.9555	70	15.2570	112	16.4252	154	17.4069
29	14.8294	71	15.4418	113	16.4532	155	17.4359
30	14.7750	72	15.5376	114	16.4779	156	17.4563
31	14.7335	73	15.5721	115	16.5079	157	17.4767
32	14.7185	74	15.5965	116	16.5336	158	17.5043
33	14.7167	75	15.6242	117	16.5549	159	17.5329
34	14.7229	76	15.6353	118	16.5792	160	17.5693
35	14.7246	77	15.6570	119	16.5992	161	17.5990
36	14.7307	78	15.6690	120	16.6221	162	17.6252
37	14.7400	79	15.6560	121	16.6465	163	17.6494
38	14.7505	80	15.6482	122	16.6704	164	17.6653
39	14.7558	81	15.6560	123	16.6904	165	17.6798
40	14.7637	82	15.6889	124	16.7061	166	17.7056
41	14.7738	83	15.7134	125	16.7296	167	17.7366
42	14.8043	84	15.7260	126	16.7537	168	17.7583

Depth	Temp (Deg C)	Depth	Temp (Deg C)	Depth	Temp (Deg C)	Depth	Temp (Deg C)
169	17.7827	209	19.0761	249	20.4003		
170	17.8159	210	19.0889				
171	17.8455	211	19.1190				
172	17.8653	212	19.1485				
173	17.9148	213	19.1836				
174	17.9190	214	19.2088				
175	17.9305	215	19.2413				
176	17.9535	216	19.2755				
177	17.9781	217	19.3283				
178	17.9990	218	19.3830				
179	18.0153	219	19.4135				
180	18.0658	220	19.4299				
181	18.1180	221	19.4118				
182	18.1602	222	19.4882				
183	18.1772	223	19.5348				
184	18.2137	224	19.5690				
185	18.2334	225	19.5964				
186	18.2610	226	19.6782				
187	18.2785	227	19.7235				
188	18.3073	228	19.7471				
189	18.3415	229	19.7759				
190	18.3982	230	19.8192				
191	18.4443	231	19.8666				
192	18.4776	232	19.9095				
193	18.5051	233	19.9449				
194	18.5380	234	19.9752				
195	18.5785	235	20.0113				
196	18.6234	236	20.0370				
197	18.6707	237	20.0639				
198	18.7071	238	20.0926				
199	18.7540	239	20.1307				
200	18.7884	240	20.1536				
201	18.8136	241	20.1554				
202	18.8394	242	20.1789				
203	18.8723	243	20.1960				
204	18.9031	244	20.2060				
205	18.9428	245	20.2125				
206	18.9858	246	20.2443				
207	19.0196	247	20.2567				
208	19.0556	248	20.3848				